DEPTH

DCST-007-FLOOD-02

FLOODING

REPORTED ENGAGED NO

SOUNDS OF DAMAGE
TRACK 15 RAPID
PROGRESSIVE FLOODING

FLAGS TO DISPLAY

REPORTED

FL
4'

TIME 1629 NUMBER 3

FROM TO

X FM – INV (SL)
DCRS 2
DCRS 3 X
DCRS 5
DCC

COMPT. #/NAME 2-426-2-K
FRAME 440
REMARKS:

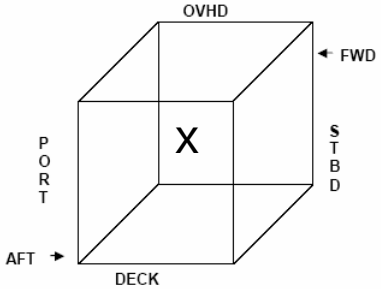

BOUNDARIES	S	P	P	S
FB - SB - FLB - CB				

ENGAGED

FL
4'
ESP

TIME 1633 NUMBER 4

FROM TO

X FM – INV (SL)
DCRS 2
DCRS 3 X
DCRS 5
DCC

COMPT. #/NAME 2-426-2-K
FRAME 440
REMARKS:

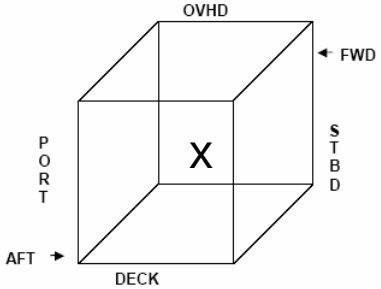

BOUNDARIES	S	P	P	S
FB - SB - FLB - CB				

NO

FL

TIME 1701 NUMBER 5

FROM TO

X FM – INV (SL)
DCRS 2
DCRS 3 X
DCRS 5
DCC

COMPT. #/NAME 2-426-2-K
FRAME 440
REMARKS:

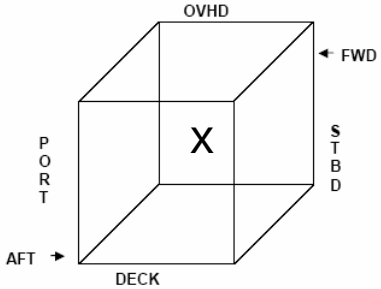

BOUNDARIES	S	P	P	S
FB - SB - FLB - CB				

Three different examples of manual plotting

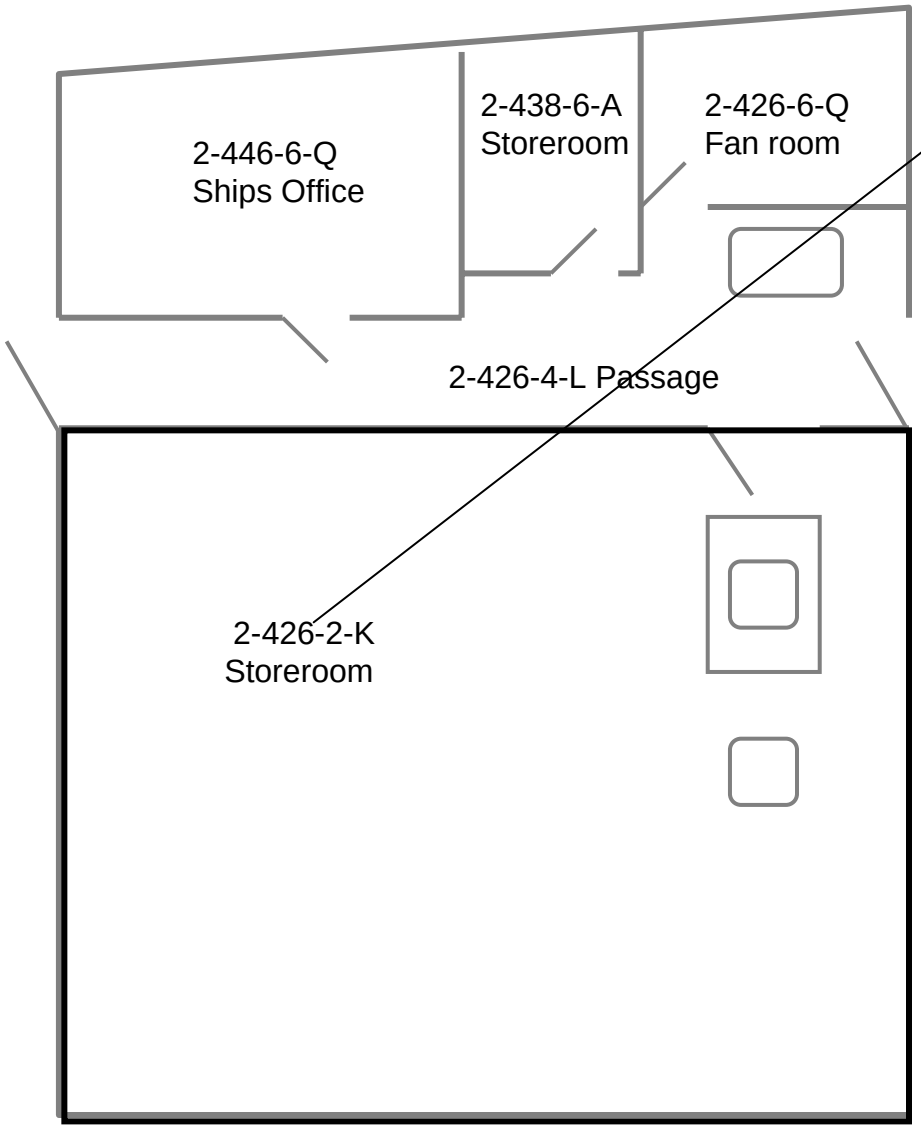

FL
1629
3 FT

Line

2-426-2-K

FL
~~1629~~
3FT
1633
4 FT
ESP

Box

2-426-2-K

~~FL~~
~~1629~~
3FT
~~1633~~
4 FT
ESP
1701

Column

REPORTED

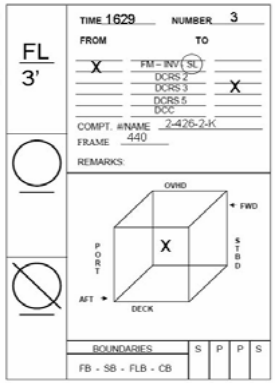

ENGAGED

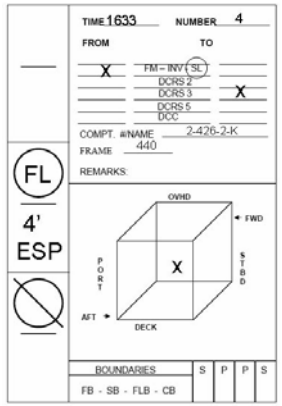
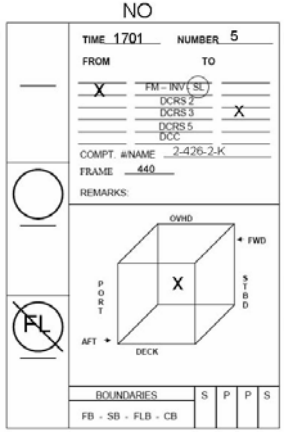
NO