RATE

FLOODING

REPORTED ENGAGED NO

DCST-007-FLOOD-05

SOUNDS OF DAMAGE
TRACK 15 RAPID
PROGRESSIVE FLOODING

FLAGS TO DISPLAY

REPORTED

FL
200 GPM

TIME 1629 NUMBER 3

FROM TO

X FM – INV (SL)
DCRS 2
DCRS 3 X
DCRS 5
DCC

COMPT. #/NAME 2-426-4-L
FRAME 430
REMARKS:

OVHD FWD PORT STBD AFT DECK X

BOUNDARIES	S	P	P	S
FB - SB - FLB - CB				

ENGAGED

—

FL
EDUCTOR

TIME 1633 NUMBER 4

FROM TO

X FM – INV (SL)
DCRS 2
DCRS 3 X
DCRS 5
DCC

COMPT. #/NAME 2-426-4-L
FRAME 430
REMARKS:

OVHD FWD PORT STBD AFT DECK X

BOUNDARIES	S	P	P	S
FB - SB - FLB - CB				

NO

—

FL

TIME 1701 NUMBER 5

FROM TO

X FM – INV (SL)
DCRS 2
DCRS 3 X
DCRS 5
DCC

COMPT. #/NAME 2-426-4-L
FRAME 430
REMARKS:

OVHD FWD PORT STBD AFT DECK X

BOUNDARIES	S	P	P	S
FB - SB - FLB - CB				

Three different examples of manual plotting

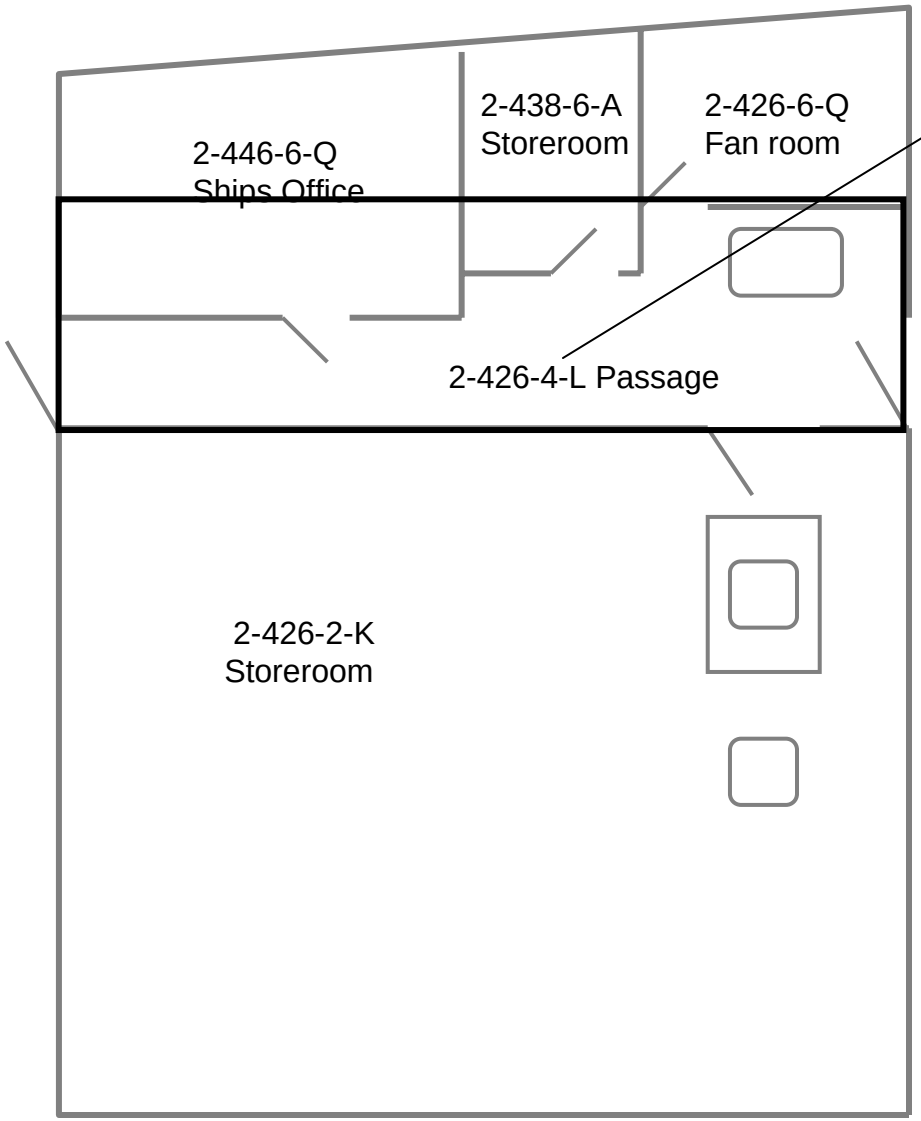

FL
1629
200 GPM

Line

2-426-4-L

FL
~~1629~~
200 GPM
1633
Eductor

Box

2-426-4-L

~~FL~~
~~1629~~
200 GPM
~~1633~~
Eductor
1701

Column

REPORTED

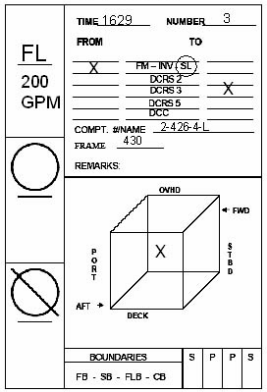

ENGAGED

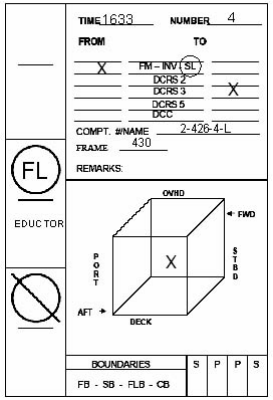
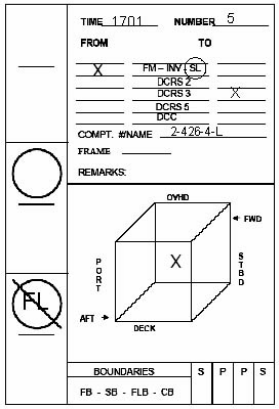
NO